



ENGLAND - SOUTH COAST

# APPROACHES TO FALMOUTH

SURVEYED BY COMMS W.V. RICE, D.S.O., D.S.C., R.N. AND THE OFFICERS OF H.M. SURVEYING SHIP "BEAUFORT" 1925-1930

Falmouth R.F. from a survey by Capt. J.H. Naves, D.S.O., R.N. and the Officers of H.M. SURVEYING SHIP "EMERALD" 1883

Soundings shown in *blue* are on *average* day and in the vicinity of *Lizard Head* are taken from surveys by Capt. G. Williams, R.N., 1852-55.

With additions and corrections to 1952

Topography is taken, chiefly from the Ordnance Survey

Penhryn Castle Turret - Lat. 50°06'44" N. Long. 5°02'44" W

Bearings refer to the True Compass and are given from Seaward (true-SW etc.)

Unshaded figures on drying banks and rocks express the heights in feet above the datum to which the soundings are related.

All other heights are expressed in feet above High Water Springs.

For abbreviations see Admiralty Chart 5011

Natural Scale

SOUNDINGS IN FATHOMS

(under lines in Fathoms and feet)

Depth-Contours

CAUTIONS

1. Boats are warned not to anchor within the areas enclosed by dotted lines at or between the stations marked and in the 17 Meters Harbour in accordance with the notices of cables.



View A. Clinging rock to rocks

**Tidal Information and Chart Datum**

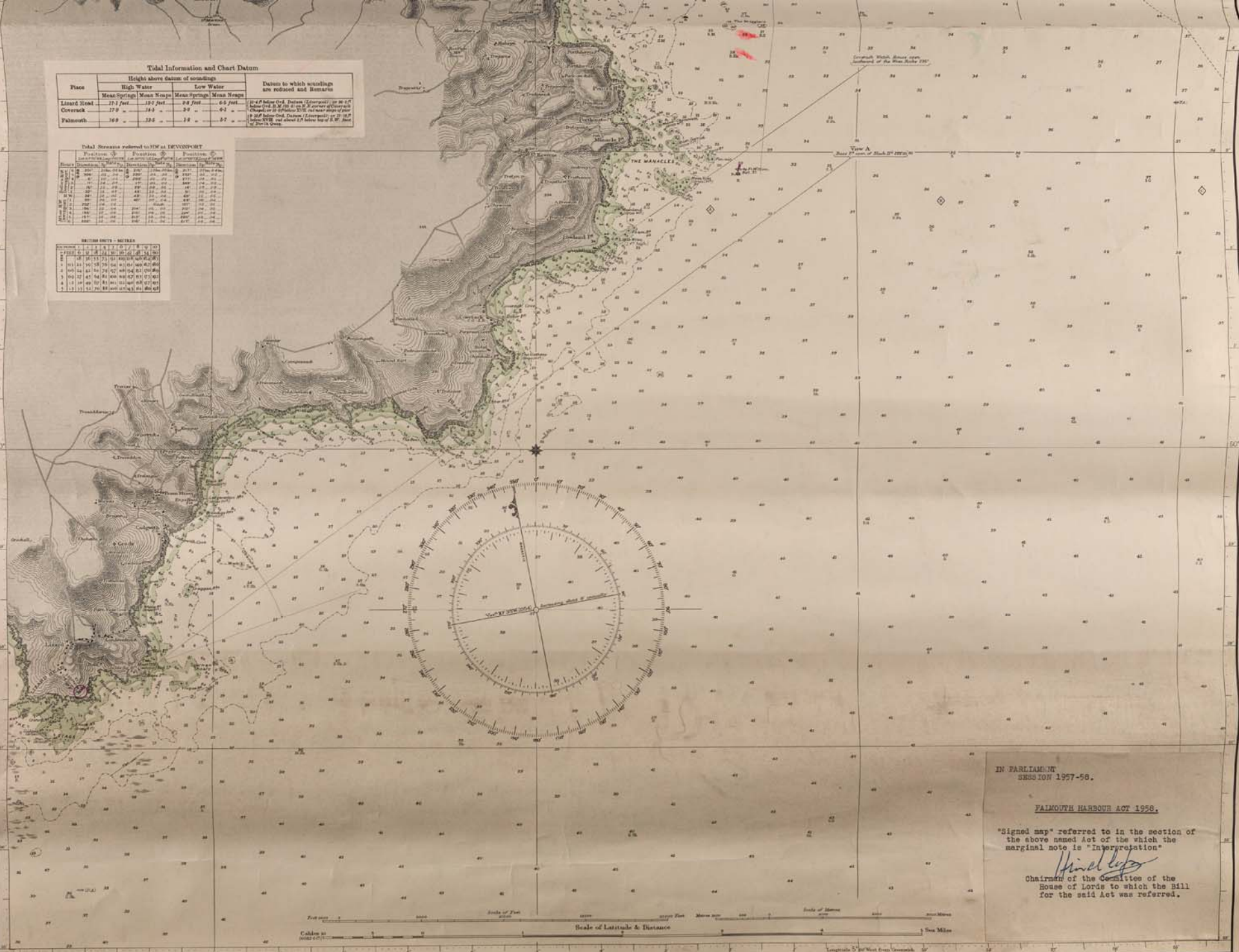
Place	Height above datum of soundings				Datum to which soundings are reduced and Remarks
	High Water	Mean Springs	Mean Springs	Low Water	
Lizard Head	274 feet	187 feet	28 feet	6.8 feet	10 ft 4 in below Ord. Datum (approximately 10 ft 4 in below Ord. Datum) as per the Government of Cornwall's Chapter of 17th February 1875, the latter being of date 18th below Ord. Datum (approximately 17 ft 8 in below O.D.) and about 17 ft below top of R.M.S. Bank of South Devon.
Coverack	279 "	193 "	29 "	6.7 "	
Falmouth	169 "	125 "	18 "	3.7 "	

**Tidal Streamings referred to HM as DEVENPORT**

Direction of Stream	Force of Stream	Direction of Stream	Force of Stream
1. 10. 11. 12. 13. 14. 15. 16. 17. 18. 19. 20. 21. 22. 23. 24. 25. 26. 27. 28. 29. 30. 31. 32. 33. 34. 35. 36. 37. 38. 39. 40. 41. 42. 43. 44. 45. 46. 47. 48. 49. 50. 51. 52. 53. 54. 55. 56. 57. 58. 59. 60. 61. 62. 63. 64. 65. 66. 67. 68. 69. 70. 71. 72. 73. 74. 75. 76. 77. 78. 79. 80. 81. 82. 83. 84. 85. 86. 87. 88. 89. 90. 91. 92. 93. 94. 95. 96. 97. 98. 99. 100.			

**DEPTH UNITS - METRES**

Feet	Meters	Feet	Meters
1	0.3048	10	2.926
2	0.6096	20	5.842
3	0.9144	30	8.758
4	1.2192	40	11.674
5	1.524	50	14.590
6	1.8288	60	17.506
7	2.1336	70	20.422
8	2.4384	80	23.338
9	2.7432	90	26.254
10	3.048	100	29.170




IN PARLIAMENT  
SESSION 1957-58.

**FALMOUTH HARBOUR ACT 1958.**

"Signed map" referred to in the section of the above named Act of the which the marginal note is "Interpretation"

*Handwritten signature*

Chairman of the Committee of the House of Lords to which the Bill for the said Act was referred.




L.L.L.

Adjoining Chart No. 1249

In Parliament  
SESSION 1957-58

# FALMOUTH HARBOUR



Tidal Heights referred to H.W. at DRYDOCK

Time	1.0	1.5	2.0	2.5	3.0	3.5	4.0	4.5	5.0	5.5	6.0	6.5	7.0	7.5	8.0	8.5	9.0	9.5	10.0
1.0	1.0	1.0	1.0	1.0	1.0	1.0	1.0	1.0	1.0	1.0	1.0	1.0	1.0	1.0	1.0	1.0	1.0	1.0	1.0

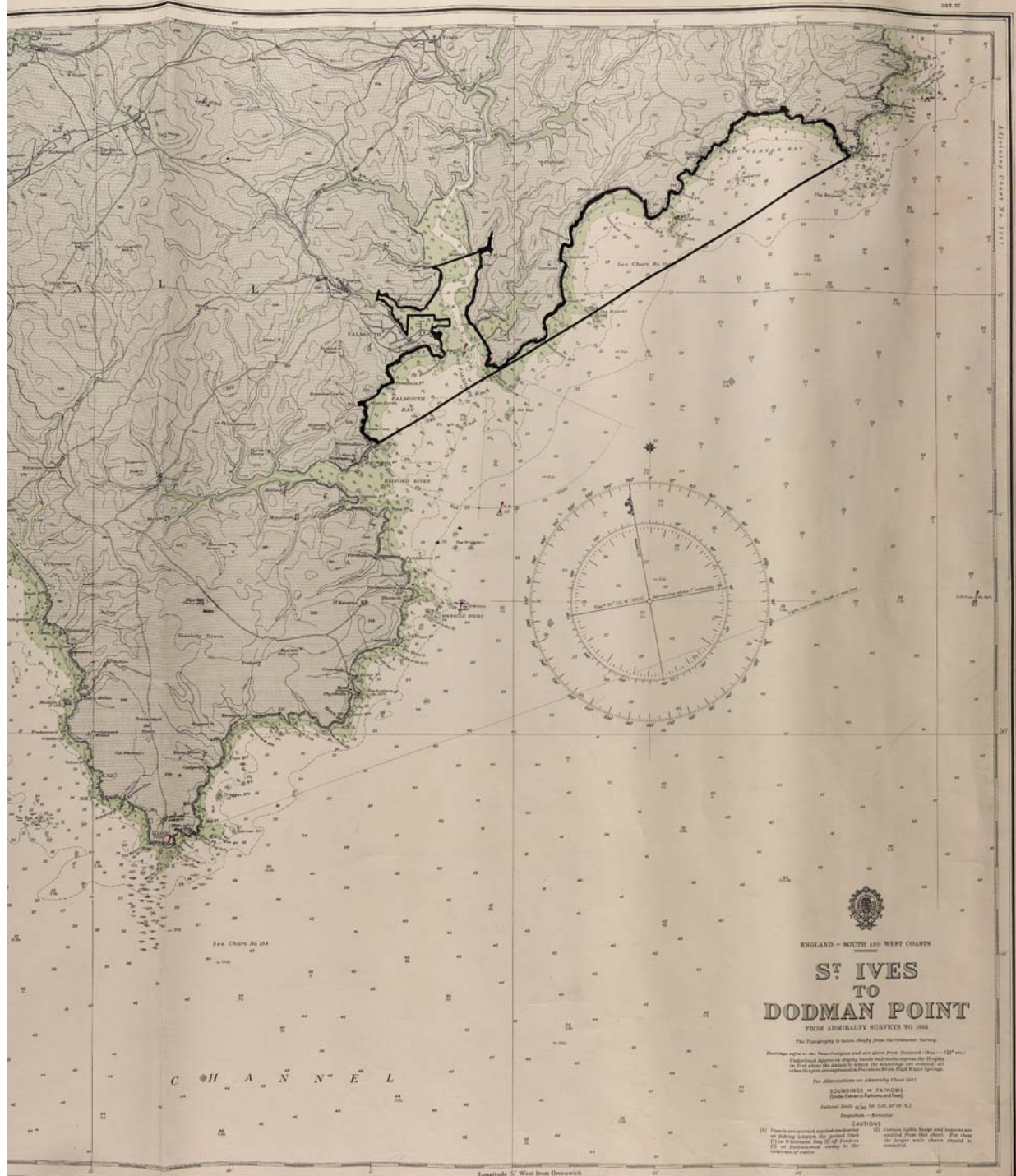
Tidal Information

Place	High Water	Low Water
Mean Spring	1.0	0.0
Mean Neap	0.8	0.2
Extreme High	1.2	0.0
Extreme Low	0.6	0.4

DEPTH - METRES

Depth	1	2	3	4	5	6	7	8	9	10
1	1	1	1	1	1	1	1	1	1	1

E N G L I S H



ENGLAND - SOUTH AND WEST COASTS  
**ST IVES  
 TO  
 DODMAN POINT**  
 FROM ADMIRALTY SURVEYS TO 1902

The topography is taken chiefly from the Ordnance Survey.  
 Bearings taken on the chart are magnetic and are given from true (magnetic) lines - 12° W.  
 Information given on depth soundings and marks express the heights in feet unless the contrary is stated. The soundings are reduced to the mean low water level of the spring tides.  
 For Abbreviations see Admiralty Chart 1017.  
 SOUNDINGS in FATHOMS  
 (Under General Authority and Rule)  
 National Order 25, 26, 27, 28, 29, 30, 31, 32, 33, 34, 35, 36, 37, 38, 39, 40, 41, 42, 43, 44, 45, 46, 47, 48, 49, 50, 51, 52, 53, 54, 55, 56, 57, 58, 59, 60, 61, 62, 63, 64, 65, 66, 67, 68, 69, 70, 71, 72, 73, 74, 75, 76, 77, 78, 79, 80, 81, 82, 83, 84, 85, 86, 87, 88, 89, 90, 91, 92, 93, 94, 95, 96, 97, 98, 99, 100, 101, 102, 103, 104, 105, 106, 107, 108, 109, 110, 111, 112, 113, 114, 115, 116, 117, 118, 119, 120, 121, 122, 123, 124, 125, 126, 127, 128, 129, 130, 131, 132, 133, 134, 135, 136, 137, 138, 139, 140, 141, 142, 143, 144, 145, 146, 147, 148, 149, 150, 151, 152, 153, 154, 155, 156, 157, 158, 159, 160, 161, 162, 163, 164, 165, 166, 167, 168, 169, 170, 171, 172, 173, 174, 175, 176, 177, 178, 179, 180, 181, 182, 183, 184, 185, 186, 187, 188, 189, 190, 191, 192, 193, 194, 195, 196, 197, 198, 199, 200, 201, 202, 203, 204, 205, 206, 207, 208, 209, 210, 211, 212, 213, 214, 215, 216, 217, 218, 219, 220, 221, 222, 223, 224, 225, 226, 227, 228, 229, 230, 231, 232, 233, 234, 235, 236, 237, 238, 239, 240, 241, 242, 243, 244, 245, 246, 247, 248, 249, 250, 251, 252, 253, 254, 255, 256, 257, 258, 259, 260, 261, 262, 263, 264, 265, 266, 267, 268, 269, 270, 271, 272, 273, 274, 275, 276, 277, 278, 279, 280, 281, 282, 283, 284, 285, 286, 287, 288, 289, 290, 291, 292, 293, 294, 295, 296, 297, 298, 299, 300, 301, 302, 303, 304, 305, 306, 307, 308, 309, 310, 311, 312, 313, 314, 315, 316, 317, 318, 319, 320, 321, 322, 323, 324, 325, 326, 327, 328, 329, 330, 331, 332, 333, 334, 335, 336, 337, 338, 339, 340, 341, 342, 343, 344, 345, 346, 347, 348, 349, 350, 351, 352, 353, 354, 355, 356, 357, 358, 359, 360, 361, 362, 363, 364, 365, 366, 367, 368, 369, 370, 371, 372, 373, 374, 375, 376, 377, 378, 379, 380, 381, 382, 383, 384, 385, 386, 387, 388, 389, 390, 391, 392, 393, 394, 395, 396, 397, 398, 399, 400, 401, 402, 403, 404, 405, 406, 407, 408, 409, 410, 411, 412, 413, 414, 415, 416, 417, 418, 419, 420, 421, 422, 423, 424, 425, 426, 427, 428, 429, 430, 431, 432, 433, 434, 435, 436, 437, 438, 439, 440, 441, 442, 443, 444, 445, 446, 447, 448, 449, 450, 451, 452, 453, 454, 455, 456, 457, 458, 459, 460, 461, 462, 463, 464, 465, 466, 467, 468, 469, 470, 471, 472, 473, 474, 475, 476, 477, 478, 479, 480, 481, 482, 483, 484, 485, 486, 487, 488, 489, 490, 491, 492, 493, 494, 495, 496, 497, 498, 499, 500, 501, 502, 503, 504, 505, 506, 507, 508, 509, 510, 511, 512, 513, 514, 515, 516, 517, 518, 519, 520, 521, 522, 523, 524, 525, 526, 527, 528, 529, 530, 531, 532, 533, 534, 535, 536, 537, 538, 539, 540, 541, 542, 543, 544, 545, 546, 547, 548, 549, 550, 551, 552, 553, 554, 555, 556, 557, 558, 559, 560, 561, 562, 563, 564, 565, 566, 567, 568, 569, 570, 571, 572, 573, 574, 575, 576, 577, 578, 579, 580, 581, 582, 583, 584, 585, 586, 587, 588, 589, 590, 591, 592, 593, 594, 595, 596, 597, 598, 599, 600, 601, 602, 603, 604, 605, 606, 607, 608, 609, 610, 611, 612, 613, 614, 615, 616, 617, 618, 619, 620, 621, 622, 623, 624, 625, 626, 627, 628, 629, 630, 631, 632, 633, 634, 635, 636, 637, 638, 639, 640, 641, 642, 643, 644, 645, 646, 647, 648, 649, 650, 651, 652, 653, 654, 655, 656, 657, 658, 659, 660, 661, 662, 663, 664, 665, 666, 667, 668, 669, 670, 671, 672, 673, 674, 675, 676, 677, 678, 679, 680, 681, 682, 683, 684, 685, 686, 687, 688, 689, 690, 691, 692, 693, 694, 695, 696, 697, 698, 699, 700, 701, 702, 703, 704, 705, 706, 707, 708, 709, 710, 711, 712, 713, 714, 715, 716, 717, 718, 719, 720, 721, 722, 723, 724, 725, 726, 727, 728, 729, 730, 731, 732, 733, 734, 735, 736, 737, 738, 739, 740, 741, 742, 743, 744, 745, 746, 747, 748, 749, 750, 751, 752, 753, 754, 755, 756, 757, 758, 759, 760, 761, 762, 763, 764, 765, 766, 767, 768, 769, 770, 771, 772, 773, 774, 775, 776, 777, 778, 779, 780, 781, 782, 783, 784, 785, 786, 787, 788, 789, 790, 791, 792, 793, 794, 795, 796, 797, 798, 799, 800, 801, 802, 803, 804, 805, 806, 807, 808, 809, 810, 811, 812, 813, 814, 815, 816, 817, 818, 819, 820, 821, 822, 823, 824, 825, 826, 827, 828, 829, 830, 831, 832, 833, 834, 835, 836, 837, 838, 839, 840, 841, 842, 843, 844, 845, 846, 847, 848, 849, 850, 851, 852, 853, 854, 855, 856, 857, 858, 859, 860, 861, 862, 863, 864, 865, 866, 867, 868, 869, 870, 871, 872, 873, 874, 875, 876, 877, 878, 879, 880, 881, 882, 883, 884, 885, 886, 887, 888, 889, 890, 891, 892, 893, 894, 895, 896, 897, 898, 899, 900, 901, 902, 903, 904, 905, 906, 907, 908, 909, 910, 911, 912, 913, 914, 915, 916, 917, 918, 919, 920, 921, 922, 923, 924, 925, 926, 927, 928, 929, 930, 931, 932, 933, 934, 935, 936, 937, 938, 939, 940, 941, 942, 943, 944, 945, 946, 947, 948, 949, 950, 951, 952, 953, 954, 955, 956, 957, 958, 959, 960, 961, 962, 963, 964, 965, 966, 967, 968, 969, 970, 971, 972, 973, 974, 975, 976, 977, 978, 979, 980, 981, 982, 983, 984, 985, 986, 987, 988, 989, 990, 991, 992, 993, 994, 995, 996, 997, 998, 999, 1000.

C H A N N E L

Longitude 5° West from Greenwich