

Church Street
Car Park
(Cornwall Council Proposals)

Fueling Barge

Floating Units

Proposed Marina

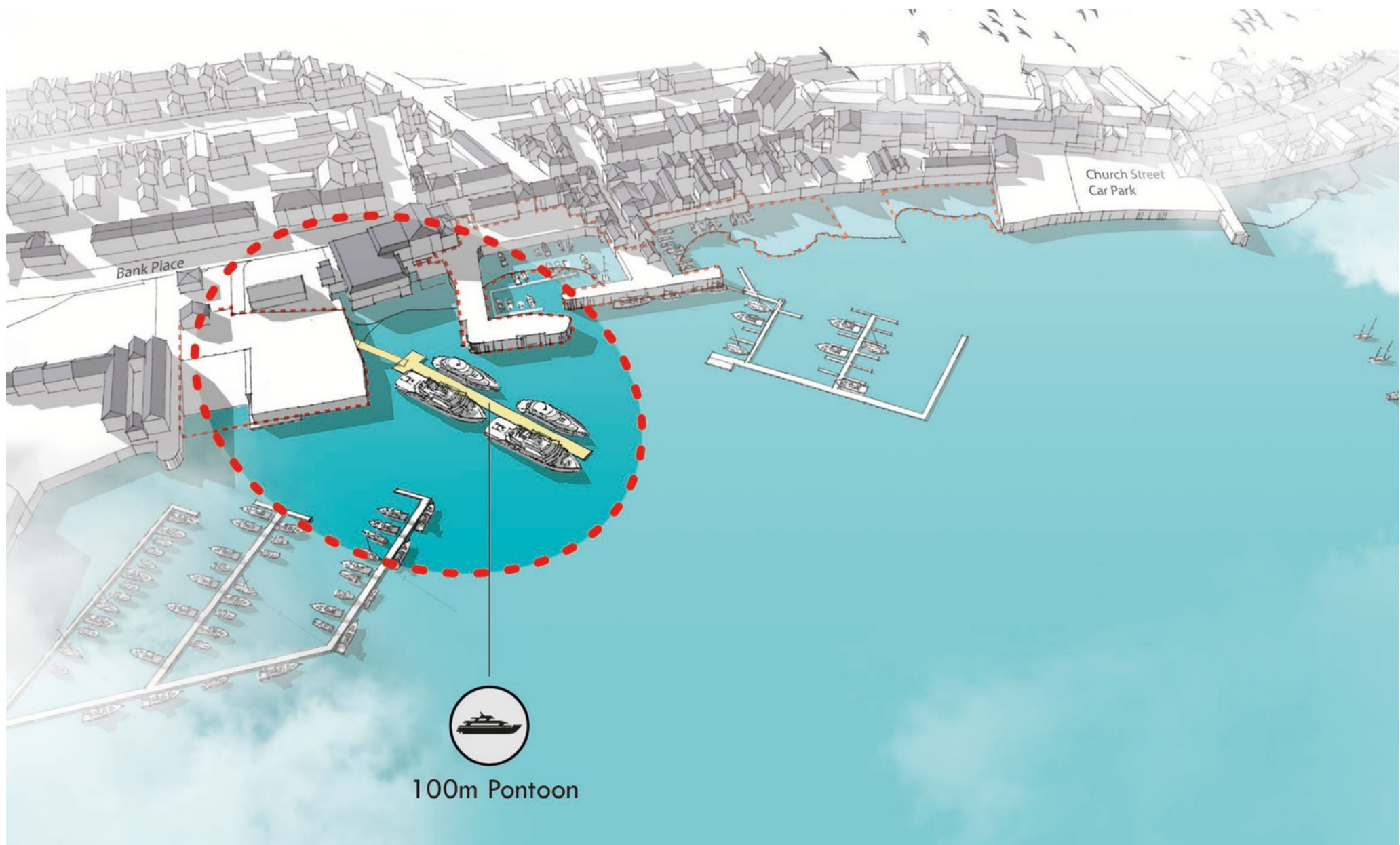
Opportunity for
Leisure Use
High Street

Proposed Pontoon

Harbour Office
Dry Boat Storage

Investment in
Falmouth Docks

Falmouth Town
Station



Bank Place

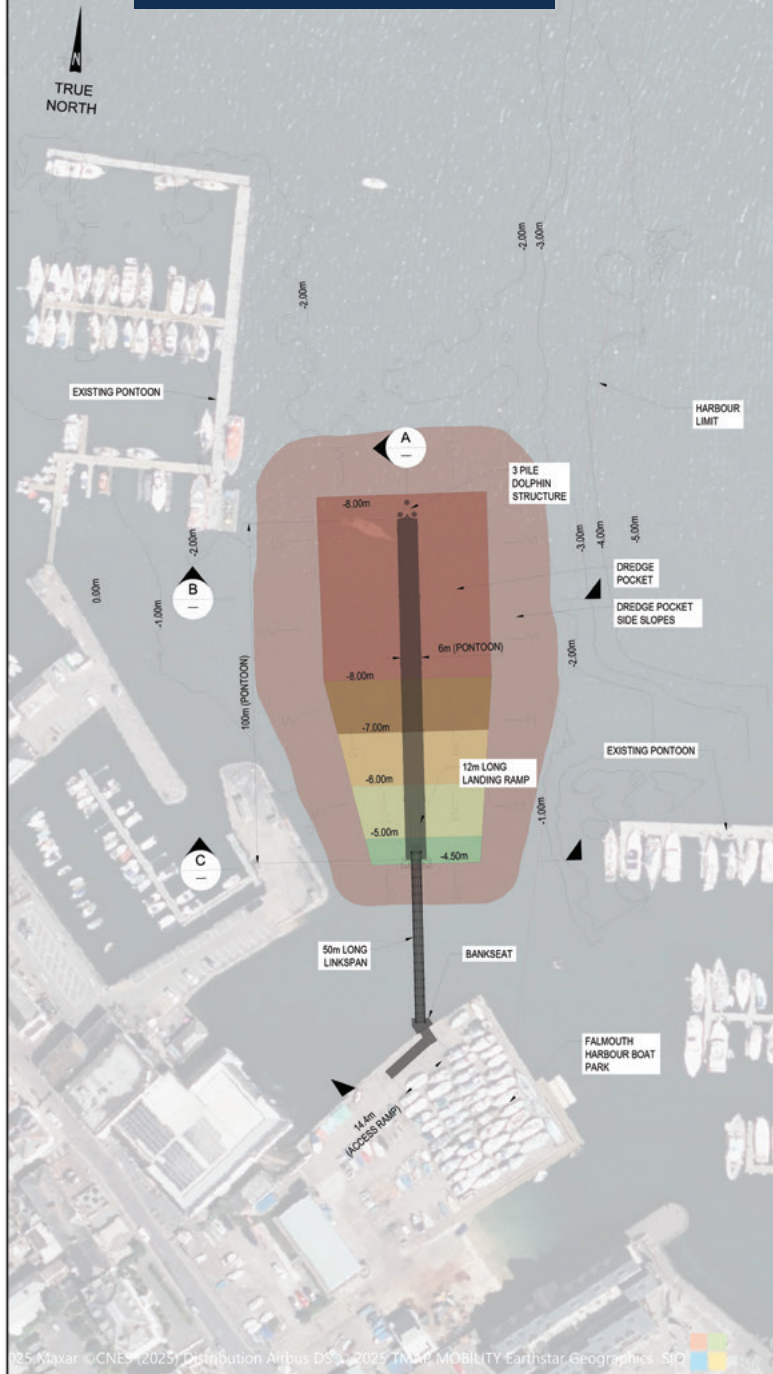
Church Street
Car Park



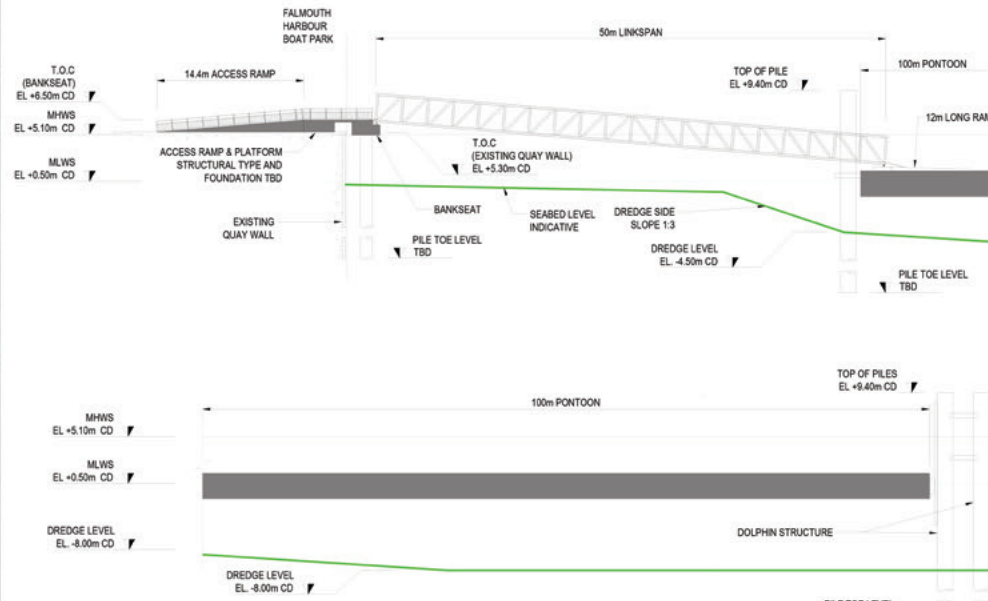
100m Pontoon



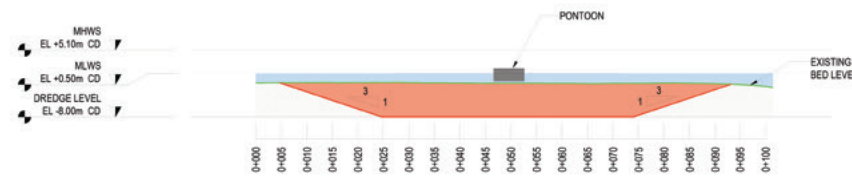
An option being explored



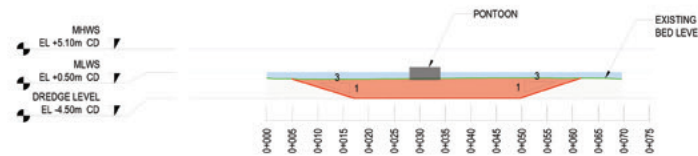
PLAN
(SCALE 1:750)



SECTION A
(SCALE 1:250)
(SECTION TAKEN THROUGH CENTRELINE OF STRUCTURE)



SECTION B
(SCALE 1:500)



SECTION C
(SCALE 1:500)

- NOTES:
1. ALL COORDINATES ARE IN METRES TO THE OSG836 GRID SYSTEM.
 2. CONTAINS OS DATA © CROWN COPYRIGHT AND DATABASE RIGHT 2015.
 3. ALL ELEVATIONS ARE IN METRES AND ARE TO CHART DATUM.
 4. ALL DIMENSIONS ARE IN MILLIMETRES or METRES U.N.O.
 5. TIDE LEVELS:
 HAT +5.70m CD = +2.70m OD
 MHWS +5.10m CD = +2.10m OD
 MHWN +4.10m CD = +1.10m OD
 MSL +3.00m CD = +0.09m OD
 MLWN +1.80m CD = -1.11m OD
 MLWS +0.50m CD = -2.41m OD
 LAT -0.20m CD = -3.11m OD
 6. TIDE LEVELS IN CHART DATUM WHICH IS +2.91m ABOVE ORDNANCE DATUM.
 7. TIDE DATA TAKEN FROM ADMIRALTY CHART 18: ENGLAND - SOUTH COAST, FALMOUTH, INNER HARBOUR INCLUDING PENRYN.
 8. FENDER REQUIREMENTS FOR PONTOON TO BE ADDED IN NEXT REVISION OF DRAWING.
 9. THIS DRAWING IS CONCEPT LEVEL ONLY TO SHOW A POSSIBLE LAYOUT OF THE PONTOON. THE OPTION HAS THE PONTOON AS CLOSE TO THE BOAT PARK AS POSSIBLE WHILST ALLOWING A MODERATE DREDGE DEPTH ALBEIT NOT THE FULL DREDGE DEPTH ACROSS THE WHOLE AREA.

© Beckett Rankine Ltd. All rights reserved.
 This drawing, design and concept is confidential and may not be reproduced, manufactured or exploited in whole or part without written permission of Beckett Rankine Limited.



REV	DATE	DRN	CHK	APP	ISSUED FOR REVIEW AND COMMENT	DESCRIPTION
P01	24.11.25	NK	MR	JB		



TITLE
**FALMOUTH HARBOUR PONTOON
 OPTION 1
 GENERAL ARRANGEMENT & SECTIONS**

PROJECT DRAWING No:	SCALE	S CODE	REV
2542-BRL-01-XX-DR-C-0003	1:250	S4	P01